



January 2019

CITY OF ALBUQUERQUE
8TH STREET - COAL AVENUE
TO ATLANTIC AVENUE
SPEED STUDY

NTMP P803000
TASK 11.2

WILSON
& COMPANY
ENGINEERS & ARCHITECTS

City of Albuquerque

8TH STREET -

COAL AVENUE TO ATLANTIC AVENUE


SPEED STUDY

NTMP P803000

NTP #11 - Task 11.2

WCI 1810002211

January 2019



January 29, 2019



Table of Contents

Tables.....	1
Introduction	1
Project Area and Background	1
Existing Conditions	2
Traffic Conditions	2
Traffic Volumes.....	2
Safety.....	2
Crash Data	2
Crash Analysis.....	3
Speed	3
Typical Sections	4
NTMP Traffic Calming Criteria.....	5
Summary of Results.....	6
Recommendations	6

Figures

Figure 1: Project Area and Existing Traffic Volumes.....	1
Figure 2: 8 th Street Speed Limit.....	4
Figure 3: 8 th Street looking north	4
Figure 4: 8 th Street looking south	5
Figure 5: 8 th Street Existing Typical Section	5

Tables

Table 1: Crash Summary	2
Table 2: 85 th -Percentile Speed	4
Table 3: 10 mph Pace Speed	4
Table 4: Summary of Results.....	6

Appendices

Appendix A – Traffic Data

Introduction

This report documents the speed study analysis on 8th Street from Coal Avenue to Atlantic Avenue in Albuquerque, New Mexico. The purpose of this project is to collect and analyze the traffic volumes, speed, and safety of 8th Street, a two-way street, from Coal Avenue to Atlantic Avenue to determine if it meets the traffic calming criterion described in the *City of Albuquerque (COA) Neighborhood Traffic Management Program (NTMP)*, February 2015, and the *Institute of Transportation Engineers (ITE) Traffic Engineering Handbook*, 6th Edition.

Project Area and Background

The 8th Street project is located in Albuquerque, New Mexico and is approximately 0.29 miles (1,532 feet) in length. 8th Street is a two-lane, undivided major collector that runs north-south, from Coal Avenue to Atlantic Avenue. Coal Avenue is a two-lane, undivided major collector that runs east-west and intersects the north end of 8th Street at a cross-intersection. Atlantic Avenue is a two-lane, undivided principal arterial that runs east-west and intersects the south end of 8th Street at a T-intersection. See **Figure 1** for a map of the project area.



Figure 1: Project Area and Existing Traffic Volumes

A request has been made to the City of Albuquerque to determine if traffic calming is appropriate for this location. Wilson & Company was tasked by the City of Albuquerque to determine if 8th Street from Coal Avenue to Atlantic Avenue warrants traffic calming measures.

Existing Conditions

Traffic Conditions

8th Street is an urban major collector with an Average Daily Traffic (ADT) of 5,694 vehicles (Counter 1) and 6,138 vehicles (Counter 2), which includes less than 2% heavy vehicles (buses and trucks), and an existing speed limit of 25 mph. See [Appendix A](#) for further information.

Traffic Volumes

Existing tube count data (volume, speed, and class) was collected for 48-hours at the Counter 1 location on Wednesday, November 7, 2018 and Thursday, November 8, 2018, and for 48-hours at the Counter 2 location on Wednesday, October 17, 2018 and Thursday, October 18, 2018. See [Figure 1](#) for the peak hour volumes. The full traffic count data can be found in [Appendix A](#).

Safety

Crash Data

Historical crash data was provided by the City of Albuquerque. Three years of crash data (2017, 2016, and 2015) were obtained to evaluate the existing safety condition of 8th Street from Coal Avenue to Atlantic Avenue. See [Table 1](#) for crash summary.

Table 1: Crash Summary

Crash Date	Crash Intersecting Street	Crash Primary Street	Crash Analysis	Severity	Contributing Factors	Crash Correct with Traffic Calming
7/29/2017	Iron Avenue	8th Street	Both going straight/Entering at angle	Damage 500 or more	Failed to yield right of way	No
5/25/2017	Coal Avenue	8th Street	From opposite direction/Not stated	Damage 500 or more	Driver inattention, Passed stop sign	No
4/4/2017	Coal Avenue	8th Street	Both going straight/From opposite direction	Damage 500 or more	Driver inattention, Passed stop sign	No
3/14/2017	Iron Avenue	8th Street	Other	Injury	None	Unknown (Contributing factor not stated)
12/19/2016	Atlantic Avenue	8th Street	Rear end collision/Same direction	Damage 500 or more	Disregarded traffic signal, Driver inattention	No
12/17/2016	Atlantic Avenue	8th Street	Rear end collision/Same direction	Damage 500 or more	Driver inattention	No

Task 11.2: 8th Street from Coal Avenue to Atlantic Avenue

Crash Date	Crash Intersecting Street	Crash Primary Street	Crash Analysis	Severity	Contributing Factors	Crash Correct with Traffic Calming
9/26/2016	Coal Avenue	8th Street	Vehicle struck cyclist at angle	Injury	Disregarded traffic signal, Pedestrian error	No
9/6/2016	Iron Avenue	8th Street	Both going straight/Entering at angle	Damage 500 or more	Passed stop sign	No
8/23/2016	Atlantic Avenue	8th Street	One stopped/Enter angle	Damage 500 or more	Driver inattention, Following too closely, Improper overtaking	No
6/10/2016	Iron Avenue	8th Street	All others/From opposite direction	Damage 500 or more	Failed to yield right of way	No
4/6/2016	Coal Avenue	8th Street	From opposite direction/Not stated	Damage 500 or more	Driver inattention	No
4/5/2016	Atlantic Avenue	8th Street	Both going straight/From same direction	Damage 500 or more	None	Unknown (Contributing factor not stated)
2/17/2016	Stover Avenue	8th Street	Both going straight/Entering at angle	Injury	Driver inattention, Avoid no contact vehicle	No
6/18/2015	Coal Avenue	8th Street	Vehicle parked in proper location	Damage under 500	Avoid no contact vehicle	No
5/8/2015	Coal Avenue	8th Street	Both going straight/From same direction	Damage under 500	Avoid no contact vehicle	No

Crash Analysis

The following observations were concluded from the review of the three years (2017, 2016, and 2015) of crash data (15 total crashes):

- All 15 crashes occurred in clear conditions;
- 12 of the 15 crashes resulted in property damage;
- Three of the 15 crashes resulted in an injury; and
- 12 of the 15 crashes occurred during the day.

Speed

Speed data was collected on 8th Street for a 48-hour period. See [Table 2](#) for the 85th-Percentile speeds for 8th Street.

Table 2: 85th-Percentile Speed

Location	85 th -Percentile Speed	
	Counter 1	Counter 2
Northbound	28 mph	34 mph
Southbound	24 mph	39 mph

See [Table 3](#) for the 10 mph pace speeds for 8th Street.

Table 3: 10 mph Pace Speed

Location	10 mph Pace Speed	
	Counter 1	Counter 2
Northbound	21 - 30 mph	26 - 35 mph
Southbound	16 - 25 mph	31 - 40 mph

Speed data can be found in the traffic counts located in [Appendix A](#). The 85th-percentile speed exceeds the posted speed limit (25 mph) by 5 mph or more for northbound and southbound 8th Street at the Counter 2 location.

Typical Sections

8th Street is a 22-ft wide roadway with 3-ft wide bicycle lanes, 6-ft wide buffers, curb and gutter, and 5 to 6-ft wide sidewalks. See [Figure 3](#) and [Figure 4](#) for photos of the existing roadway, and [Figure 5](#) for the existing 8th Street typical section.



Figure 2: 8th Street Speed Limit



Figure 3: 8th Street looking north



Figure 4: 8th Street looking south




Figure 5: 8th Street Existing Typical Section

NTMP Traffic Calming Criteria

In order to meet the traffic calming criterion described in the *COA NTMP*, two or more of the following threshold criteria must be met:

1. Reported crashes in the past 3 years that could be corrected with traffic calming
2. Peak-hour traffic volume greater than 400 vehicles in one direction
3. 25 percent of peak-hour traffic is non-local cut-through traffic
4. 85th-percentile speed exceeds the posted speed limit by 5 mph or more

Summary of Results

Out of the 14 crashes that were reported in the past three years, none of them could have been corrected with traffic calming. The peak-hour traffic volumes for 8th Street were greater than 400 vehicles in one direction. The 85th-percentile speed does exceed the posted speed limit by 5mph. See **Table 4** for the summary of results for 8th Street from Coal Avenue to Atlantic Avenue.

Table 4: Summary of Results

COA NMTP Threshold Criteria	Warranted?
1. Reported crashes in the past three years that could be corrected with traffic calming	No
2. Peak-hour traffic volume greater than 400 vehicles in one direction	Yes
3. 25 percent of peak-hour traffic is non-local cut-through traffic	Not studied
4. 85 th -percentile speed exceeds the posted speed limit by 5 mph or more	Yes

Recommendations

After analyzing the crash, volume, and speed data, it was determined that 8th Street from Coal Avenue to Atlantic Avenue meets two (2) of the four (4) criteria and, therefore, **does** meet the minimum traffic calming criterion as described in the *COA NTMP*.

Appendix A – Traffic Data

Wilson & Company

4401 Masthead St. NE
Albuquerque, NM 87109

Site Code: 8TH ST NORTH
Station ID:

Latitude: 0' 0.0000 South
Latitude: 0' 0.0000 South

Start Time	05-Nov-18		Tue		Wed		Thu		Fri		Sat		Sun		Week Average	
	South Bou	North Bo	South Bo	North Bo	South Bo	North Bo	South Bo	North Bo	South Bo	North Bo	South Bo	North Bo	South Bo	North Bo	South Bo	North Bo
12:00 AM	*	*	*	*	16	21	23	21	18	32	*	*	*	*	19	25
01:00	*	*	*	*	9	12	6	23	6	23	*	*	*	*	7	19
02:00	*	*	*	*	5	4	10	3	4	13	*	*	*	*	6	7
03:00	*	*	*	*	3	1	1	3	0	7	*	*	*	*	1	4
04:00	*	*	*	*	2	4	1	6	0	5	*	*	*	*	1	5
05:00	*	*	*	*	9	3	9	4	15	7	*	*	*	*	11	5
06:00	*	*	*	*	23	12	22	22	19	17	*	*	*	*	21	17
07:00	*	*	*	*	97	32	112	31	106	42	*	*	*	*	105	35
08:00	*	*	*	*	251	86	239	113	235	90	*	*	*	*	242	96
09:00	*	*	*	*	247	133	302	128	244	127	*	*	*	*	264	129
10:00	*	*	*	*	144	127	170	127	157	135	*	*	*	*	157	130
11:00	*	*	*	*	147	87	140	115	164	136	*	*	*	*	150	113
12:00 PM	*	*	*	*	147	149	173	126	187	159	*	*	*	*	169	145
01:00	*	*	*	*	199	158	175	187	224	187	*	*	*	*	199	177
02:00	*	*	*	*	155	162	155	158	*	*	*	*	*	*	155	160
03:00	*	*	*	*	206	198	231	224	*	*	*	*	*	*	218	211
04:00	*	*	*	*	208	308	200	367	*	*	*	*	*	*	204	338
05:00	*	*	*	*	179	428	200	462	*	*	*	*	*	*	190	445
06:00	*	*	*	*	157	550	150	557	*	*	*	*	*	*	154	554
07:00	*	*	103	204	100	229	86	179	*	*	*	*	*	*	96	204
08:00	*	*	74	83	105	92	84	89	*	*	*	*	*	*	88	88
09:00	*	*	63	70	59	82	57	85	*	*	*	*	*	*	60	79
10:00	*	*	47	78	29	60	49	72	*	*	*	*	*	*	42	70
11:00	*	*	37	45	31	45	34	47	*	*	*	*	*	*	34	46
Lane Day	0	0	324	480	2528	2983	2629	3149	1379	980	0	0	0	0	2593	3102
AM Peak Vol.	-	-	-	-	08:00	09:00	09:00	09:00	09:00	11:00	-	-	-	-	09:00	10:00
PM Peak Vol.	-	-	19:00	19:00	16:00	18:00	15:00	18:00	13:00	13:00	-	-	-	-	15:00	18:00
Comb. Total	0	804	5511	5778	2359	0	0	5695								
ADT	ADT 5,694	AADT 5,694														

Comb. Total	0	804	5511	5778	2359	0	0	5695
ADT	ADT 5,694	AADT 5,694						

Wilson & Company

4401 Masthead St. NE
Albuquerque, NM 87109

Site Code: 8TH ST NORTH
Station ID:

Latitude: 0' 0.0000 South
Latitude: 0' 0.0000 South

South Bound

Start Time	15	20	25	30	35	40	45	50	55	60	65	70	75	999	Total	Pace Speed	Number in Pace
11/06/18	*	*	*	*	*	*	*	*	*	*	*	*	*	*	*	*	*
01:00	*	*	*	*	*	*	*	*	*	*	*	*	*	*	*	*	*
02:00	*	*	*	*	*	*	*	*	*	*	*	*	*	*	*	*	*
03:00	*	*	*	*	*	*	*	*	*	*	*	*	*	*	*	*	*
04:00	*	*	*	*	*	*	*	*	*	*	*	*	*	*	*	*	*
05:00	*	*	*	*	*	*	*	*	*	*	*	*	*	*	*	*	*
06:00	*	*	*	*	*	*	*	*	*	*	*	*	*	*	*	*	*
07:00	*	*	*	*	*	*	*	*	*	*	*	*	*	*	*	*	*
08:00	*	*	*	*	*	*	*	*	*	*	*	*	*	*	*	*	*
09:00	*	*	*	*	*	*	*	*	*	*	*	*	*	*	*	*	*
10:00	*	*	*	*	*	*	*	*	*	*	*	*	*	*	*	*	*
11:00	*	*	*	*	*	*	*	*	*	*	*	*	*	*	*	*	*
12 PM	*	*	*	*	*	*	*	*	*	*	*	*	*	*	*	*	*
13:00	*	*	*	*	*	*	*	*	*	*	*	*	*	*	*	*	*
14:00	*	*	*	*	*	*	*	*	*	*	*	*	*	*	*	*	*
15:00	*	*	*	*	*	*	*	*	*	*	*	*	*	*	*	*	*
16:00	*	*	*	*	*	*	*	*	*	*	*	*	*	*	*	*	*
17:00	*	*	*	*	*	*	*	*	*	*	*	*	*	*	*	*	*
18:00	*	*	*	*	*	*	*	*	*	*	*	*	*	*	*	*	*
19:00	4	29	57	13	0	0	0	0	0	0	0	0	0	0	103	16-25	86
20:00	4	22	40	7	1	0	0	0	0	0	0	0	0	0	74	16-25	62
21:00	2	14	36	9	1	1	0	0	0	0	0	0	0	0	63	16-25	50
22:00	4	8	28	7	0	0	0	0	0	0	0	0	0	0	47	16-25	36
23:00	1	7	19	10	0	0	0	0	0	0	0	0	0	0	37	21-30	29
Total	15	80	180	46	2	1	0	0	0	0	0	0	0	0	324		
Percent	4.6%	24.7%	55.6%	14.2%	0.6%	0.3%	0.0%	0.0%	0.0%	0.0%	0.0%	0.0%	0.0%	0.0%			
AM Peak Vol.																	
PM Peak Vol.	19:00	19:00	19:00	19:00	20:00	21:00									19:00		
	4	29	57	13	1	1									103		

Wilson & Company

4401 Masthead St. NE
Albuquerque, NM 87109

Site Code: 8TH ST NORTH
Station ID:

Latitude: 0' 0.0000 South
Latitude: 0' 0.0000 South

South Bound

Start Time	15	20	25	30	35	40	45	50	55	60	65	70	75	999	Total	Pace Speed	Number in Pace
11/08/18	0	2	12	7	2	0	0	0	0	0	0	0	0	0	23	21-30	19
01:00	0	1	2	3	0	0	0	0	0	0	0	0	0	0	6	20-29	5
02:00	1	5	2	2	0	0	0	0	0	0	0	0	0	0	10	16-25	7
03:00	0	0	0	1	0	0	0	0	0	0	0	0	0	0	1	19-28	1
04:00	0	0	1	0	0	0	0	0	0	0	0	0	0	0	1	14-23	1
05:00	1	0	7	1	0	0	0	0	0	0	0	0	0	0	9	19-28	8
06:00	0	1	18	2	1	0	0	0	0	0	0	0	0	0	22	19-28	20
07:00	3	20	57	29	3	0	0	0	0	0	0	0	0	0	112	21-30	86
08:00	20	73	108	35	3	0	0	0	0	0	0	0	0	0	239	16-25	181
09:00	59	96	120	25	2	0	0	0	0	0	0	0	0	0	302	16-25	216
10:00	7	39	95	26	3	0	0	0	0	0	0	0	0	0	170	16-25	134
11:00	6	29	77	26	2	0	0	0	0	0	0	0	0	0	140	16-25	106
12 PM	11	41	86	32	3	0	0	0	0	0	0	0	0	0	173	16-25	127
13:00	10	40	101	23	1	0	0	0	0	0	0	0	0	0	175	16-25	141
14:00	10	42	88	15	0	0	0	0	0	0	0	0	0	0	155	16-25	130
15:00	37	88	96	10	0	0	0	0	0	0	0	0	0	0	231	16-25	184
16:00	29	66	88	16	1	0	0	0	0	0	0	0	0	0	200	16-25	154
17:00	40	70	74	15	0	0	0	0	0	0	0	0	0	1	200	16-25	144
18:00	27	55	59	8	0	0	0	0	0	0	0	0	0	1	150	16-25	114
19:00	6	30	38	11	1	0	0	0	0	0	0	0	0	0	86	16-25	68
20:00	3	19	50	12	0	0	0	0	0	0	0	0	0	0	84	16-25	69
21:00	0	12	35	9	1	0	0	0	0	0	0	0	0	0	57	16-25	47
22:00	2	7	34	4	2	0	0	0	0	0	0	0	0	0	49	16-25	41
23:00	0	9	18	6	1	0	0	0	0	0	0	0	0	0	34	16-25	27
Total	272	745	1266	318	26	0	0	0	0	0	0	0	0	2	2629		
Percent	10.3%	28.3%	48.2%	12.1%	1.0%	0.0%	0.0%	0.0%	0.0%	0.0%	0.0%	0.0%	0.0%	0.1%			
AM Peak	09:00	09:00	09:00	08:00	07:00											09:00	
Vol.	59	96	120	35	3											302	
PM Peak	17:00	15:00	13:00	12:00	12:00									17:00	15:00		
Vol.	40	88	101	32	3									1	231		

Stats	10 MPH Pace Speed :	16-25 MPH
	Number in Pace :	5251
	Percent in Pace :	76.5%
	Number of Vehicles > 25 MPH :	936
	Percent of Vehicles > 25 MPH :	13.6%
	Mean Speed(Average) :	21 MPH

Wilson & Company

4401 Masthead St. NE
Albuquerque, NM 87109

Site Code: 8TH ST NORTH
Station ID:

Latitude: 0' 0.0000 South
Latitude: 0' 0.0000 South

North Bound

Start Time	15	20	25	30	35	40	45	50	55	60	65	70	75	999	Total	Pace Speed	Number in Pace
11/06/18	*	*	*	*	*	*	*	*	*	*	*	*	*	*	*	*	*
01:00	*	*	*	*	*	*	*	*	*	*	*	*	*	*	*	*	*
02:00	*	*	*	*	*	*	*	*	*	*	*	*	*	*	*	*	*
03:00	*	*	*	*	*	*	*	*	*	*	*	*	*	*	*	*	*
04:00	*	*	*	*	*	*	*	*	*	*	*	*	*	*	*	*	*
05:00	*	*	*	*	*	*	*	*	*	*	*	*	*	*	*	*	*
06:00	*	*	*	*	*	*	*	*	*	*	*	*	*	*	*	*	*
07:00	*	*	*	*	*	*	*	*	*	*	*	*	*	*	*	*	*
08:00	*	*	*	*	*	*	*	*	*	*	*	*	*	*	*	*	*
09:00	*	*	*	*	*	*	*	*	*	*	*	*	*	*	*	*	*
10:00	*	*	*	*	*	*	*	*	*	*	*	*	*	*	*	*	*
11:00	*	*	*	*	*	*	*	*	*	*	*	*	*	*	*	*	*
12 PM	*	*	*	*	*	*	*	*	*	*	*	*	*	*	*	*	*
13:00	*	*	*	*	*	*	*	*	*	*	*	*	*	*	*	*	*
14:00	*	*	*	*	*	*	*	*	*	*	*	*	*	*	*	*	*
15:00	*	*	*	*	*	*	*	*	*	*	*	*	*	*	*	*	*
16:00	*	*	*	*	*	*	*	*	*	*	*	*	*	*	*	*	*
17:00	*	*	*	*	*	*	*	*	*	*	*	*	*	*	*	*	*
18:00	*	*	*	*	*	*	*	*	*	*	*	*	*	*	*	*	*
19:00	2	15	111	68	6	2	0	0	0	0	0	0	0	0	204	21-30	179
20:00	0	9	37	31	5	1	0	0	0	0	0	0	0	0	83	21-30	68
21:00	4	6	37	18	4	1	0	0	0	0	0	0	0	0	70	21-30	55
22:00	3	8	42	21	4	0	0	0	0	0	0	0	0	0	78	21-30	63
23:00	0	4	25	16	0	0	0	0	0	0	0	0	0	0	45	21-30	41
Total	9	42	252	154	19	4	0	0	0	0	0	0	0	0	480		
Percent	1.9%	8.8%	52.5%	32.1%	4.0%	0.8%	0.0%	0.0%	0.0%	0.0%	0.0%	0.0%	0.0%	0.0%			
AM Peak Vol.																	
PM Peak Vol.	21:00	19:00	19:00	19:00	19:00	19:00									19:00		
	4	15	111	68	6	2									204		

Wilson & Company

4401 Masthead St. NE
Albuquerque, NM 87109

Site Code: 8TH ST NORTH
Station ID:

Latitude: 0' 0.0000 South
Latitude: 0' 0.0000 South

North Bound

Start Time	15	20	25	30	35	40	45	50	55	60	65	70	75	999	Total	Pace Speed	Number in Pace
11/07/18	0	3	10	7	1	0	0	0	0	0	0	0	0	0	21	21-30	17
01:00	1	3	3	4	1	0	0	0	0	0	0	0	0	0	12	21-30	7
02:00	0	0	2	1	1	0	0	0	0	0	0	0	0	0	4	19-28	3
03:00	0	0	1	0	0	0	0	0	0	0	0	0	0	0	1	14-23	1
04:00	0	0	1	2	1	0	0	0	0	0	0	0	0	0	4	20-29	3
05:00	0	1	1	1	0	0	0	0	0	0	0	0	0	0	3	14-23	2
06:00	1	0	4	7	0	0	0	0	0	0	0	0	0	0	12	21-30	11
07:00	2	4	12	13	1	0	0	0	0	0	0	0	0	0	32	21-30	25
08:00	12	7	41	23	3	0	0	0	0	0	0	0	0	0	86	21-30	64
09:00	9	6	62	51	4	1	0	0	0	0	0	0	0	0	133	21-30	113
10:00	6	13	48	54	6	0	0	0	0	0	0	0	0	0	127	21-30	102
11:00	7	9	39	26	5	1	0	0	0	0	0	0	0	0	87	21-30	65
12 PM	8	13	74	48	6	0	0	0	0	0	0	0	0	0	149	21-30	122
13:00	5	14	82	48	8	1	0	0	0	0	0	0	0	0	158	21-30	130
14:00	5	11	69	67	10	0	0	0	0	0	0	0	0	0	162	21-30	136
15:00	8	6	86	86	12	0	0	0	0	0	0	0	0	0	198	21-30	172
16:00	13	17	120	140	17	1	0	0	0	0	0	0	0	0	308	21-30	260
17:00	15	30	199	161	20	3	0	0	0	0	0	0	0	0	428	21-30	360
18:00	18	36	254	217	24	1	0	0	0	0	0	0	0	0	550	21-30	471
19:00	3	19	119	80	8	0	0	0	0	0	0	0	0	0	229	21-30	199
20:00	0	7	53	30	2	0	0	0	0	0	0	0	0	0	92	21-30	83
21:00	1	4	39	31	7	0	0	0	0	0	0	0	0	0	82	21-30	70
22:00	1	1	32	26	0	0	0	0	0	0	0	0	0	0	60	21-30	58
23:00	2	3	17	19	4	0	0	0	0	0	0	0	0	0	45	21-30	36
Total	117	207	1368	1142	141	8	0	0	0	0	0	0	0	0	2983		
Percent	3.9%	6.9%	45.9%	38.3%	4.7%	0.3%	0.0%	0.0%	0.0%	0.0%	0.0%	0.0%	0.0%	0.0%			
AM Peak	08:00	10:00	09:00	10:00	10:00	09:00									09:00		
Vol.	12	13	62	54	6	1									133		
PM Peak	18:00	18:00	18:00	18:00	18:00	17:00									18:00		
Vol.	18	36	254	217	24	3									550		

Wilson & Company

4401 Masthead St. NE
Albuquerque, NM 87109

Site Code: 8TH ST NORTH
Station ID:

Latitude: 0' 0.0000 South
Latitude: 0' 0.0000 South

North Bound

Start Time	15	20	25	30	35	40	45	50	55	60	65	70	75	999	Total	Pace Speed	Number in Pace
11/08/18	0	2	11	6	2	0	0	0	0	0	0	0	0	0	21	21-30	17
01:00	0	1	10	9	3	0	0	0	0	0	0	0	0	0	23	21-30	19
02:00	0	0	1	2	0	0	0	0	0	0	0	0	0	0	3	20-29	3
03:00	0	1	2	0	0	0	0	0	0	0	0	0	0	0	3	15-24	3
04:00	0	1	1	3	1	0	0	0	0	0	0	0	0	0	6	26-35	4
05:00	1	0	1	2	0	0	0	0	0	0	0	0	0	0	4	20-29	3
06:00	0	1	10	11	0	0	0	0	0	0	0	0	0	0	22	21-30	21
07:00	1	3	10	11	5	1	0	0	0	0	0	0	0	0	31	21-30	21
08:00	6	7	50	39	11	0	0	0	0	0	0	0	0	0	113	21-30	89
09:00	10	11	39	60	8	0	0	0	0	0	0	0	0	0	128	21-30	99
10:00	4	5	44	61	12	1	0	0	0	0	0	0	0	0	127	21-30	105
11:00	4	8	51	41	11	0	0	0	0	0	0	0	0	0	115	21-30	92
12 PM	5	11	64	42	3	0	1	0	0	0	0	0	0	0	126	21-30	106
13:00	7	16	80	72	12	0	0	0	0	0	0	0	0	0	187	21-30	152
14:00	2	8	60	80	8	0	0	0	0	0	0	0	0	0	158	21-30	140
15:00	11	13	105	87	6	2	0	0	0	0	0	0	0	0	224	21-30	192
16:00	19	28	169	137	13	1	0	0	0	0	0	0	0	0	367	21-30	306
17:00	15	39	207	180	21	0	0	0	0	0	0	0	0	0	462	21-30	387
18:00	21	44	267	194	30	1	0	0	0	0	0	0	0	0	557	21-30	461
19:00	5	7	72	81	13	0	1	0	0	0	0	0	0	0	179	21-30	153
20:00	1	7	32	40	9	0	0	0	0	0	0	0	0	0	89	21-30	72
21:00	1	5	46	28	3	2	0	0	0	0	0	0	0	0	85	21-30	74
22:00	1	4	30	30	7	0	0	0	0	0	0	0	0	0	72	21-30	60
23:00	0	5	22	16	4	0	0	0	0	0	0	0	0	0	47	21-30	38
Total	114	227	1384	1232	182	8	2	0	0	0	0	0	0	0	3149		
Percent	3.6%	7.2%	44.0%	39.1%	5.8%	0.3%	0.1%	0.0%	0.0%	0.0%	0.0%	0.0%	0.0%	0.0%			
AM Peak	09:00	09:00	11:00	10:00	10:00	07:00									09:00		
Vol.	10	11	51	61	12	1									128		
PM Peak	18:00	18:00	18:00	18:00	18:00	15:00	12:00								18:00		
Vol.	21	44	267	194	30	2	1								557		

Wilson & Company

4401 Masthead St. NE
Albuquerque, NM 87109

Site Code: 8TH ST NORTH
Station ID:

Latitude: 0' 0.0000 South
Latitude: 0' 0.0000 South

North Bound

Start Time	15	20	25	30	35	40	45	50	55	60	65	70	75	999	Total	Pace Speed	Number in Pace
11/09/18	0	2	12	12	6	0	0	0	0	0	0	0	0	0	32	21-30	24
01:00	0	0	14	6	2	0	0	1	0	0	0	0	0	0	23	21-30	20
02:00	0	2	5	3	2	0	1	0	0	0	0	0	0	0	13	19-28	8
03:00	0	1	1	5	0	0	0	0	0	0	0	0	0	0	7	21-30	6
04:00	0	0	2	3	0	0	0	0	0	0	0	0	0	0	5	21-30	5
05:00	0	0	3	3	0	0	1	0	0	0	0	0	0	0	7	21-30	6
06:00	3	0	7	6	1	0	0	0	0	0	0	0	0	0	17	21-30	13
07:00	0	3	16	18	4	1	0	0	0	0	0	0	0	0	42	21-30	34
08:00	4	7	32	40	7	0	0	0	0	0	0	0	0	0	90	21-30	72
09:00	3	0	55	56	12	0	1	0	0	0	0	0	0	0	127	21-30	111
10:00	7	16	57	48	7	0	0	0	0	0	0	0	0	0	135	21-30	105
11:00	4	9	54	55	12	2	0	0	0	0	0	0	0	0	136	21-30	109
12 PM	8	13	63	67	7	1	0	0	0	0	0	0	0	0	159	21-30	130
13:00	4	14	87	72	10	0	0	0	0	0	0	0	0	0	187	21-30	159
14:00	*	*	*	*	*	*	*	*	*	*	*	*	*	*	*	*	*
15:00	*	*	*	*	*	*	*	*	*	*	*	*	*	*	*	*	*
16:00	*	*	*	*	*	*	*	*	*	*	*	*	*	*	*	*	*
17:00	*	*	*	*	*	*	*	*	*	*	*	*	*	*	*	*	*
18:00	*	*	*	*	*	*	*	*	*	*	*	*	*	*	*	*	*
19:00	*	*	*	*	*	*	*	*	*	*	*	*	*	*	*	*	*
20:00	*	*	*	*	*	*	*	*	*	*	*	*	*	*	*	*	*
21:00	*	*	*	*	*	*	*	*	*	*	*	*	*	*	*	*	*
22:00	*	*	*	*	*	*	*	*	*	*	*	*	*	*	*	*	*
23:00	*	*	*	*	*	*	*	*	*	*	*	*	*	*	*	*	*
Total	33	67	408	394	70	4	3	1	0	0	0	0	0	0	980		
Percent	3.4%	6.8%	41.6%	40.2%	7.1%	0.4%	0.3%	0.1%	0.0%	0.0%	0.0%	0.0%	0.0%	0.0%			
AM Peak	10:00	10:00	10:00	09:00	09:00	11:00	02:00	01:00								11:00	
Vol.	7	16	57	56	12	2	1	1							136		
PM Peak	12:00	13:00	13:00	13:00	13:00	12:00										13:00	
Vol.	8	14	87	72	10	1									187		
Total	273	543	3412	2922	412	24	5	1	0	0	0	0	0	0	7592		
Percent	3.6%	7.2%	44.9%	38.5%	5.4%	0.3%	0.1%	0.0%	0.0%	0.0%	0.0%	0.0%	0.0%	0.0%			

15th Percentile : 20 MPH
 50th Percentile : 24 MPH
 85th Percentile : 28 MPH
 95th Percentile : 30 MPH

Stats	10 MPH Pace Speed :	21-30 MPH
	Number in Pace :	6334
	Percent in Pace :	83.4%
	Number of Vehicles > 25 MPH :	3364
	Percent of Vehicles > 25 MPH :	44.3%
	Mean Speed(Average) :	25 MPH

Site Code: 8TH ST NORTH

Station ID:

Latitude: 0' 0.0000 South

Latitude: 0' 0.0000 South

South Bound, North Bound

Start Time	Bikes	Cars & Trailer	2 Axle Long	Buses	2 Axle 6 Tire	3 Axle Single	4 Axle Single	<5 Axl Double	5 Axle Double	>6 Axl Double	<6 Axl Multi	6 Axle Multi	>6 Axl Multi	Not Classe	Total
11/07/18	0	33	3	0	1	0	0	0	0	0	0	0	0	0	37
01:00	0	19	2	0	0	0	0	0	0	0	0	0	0	0	21
02:00	0	9	0	0	0	0	0	0	0	0	0	0	0	0	9
03:00	0	3	1	0	0	0	0	0	0	0	0	0	0	0	4
04:00	0	4	2	0	0	0	0	0	0	0	0	0	0	0	6
05:00	1	8	3	0	0	0	0	0	0	0	0	0	0	0	12
06:00	0	27	5	1	0	0	0	0	0	0	0	0	0	2	35
07:00	3	101	20	2	0	1	0	0	0	0	0	0	0	2	129
08:00	4	262	49	3	4	0	0	0	0	0	0	0	0	15	337
09:00	2	298	48	5	11	0	0	1	1	0	0	0	0	14	380
10:00	3	203	47	4	5	2	0	0	0	0	0	0	0	7	271
11:00	4	186	24	3	4	3	0	1	0	0	0	0	0	9	234
12 PM	2	227	44	2	8	2	0	0	0	0	0	0	0	11	296
13:00	3	282	51	4	7	0	0	0	0	0	0	0	0	10	357
14:00	6	248	37	3	10	1	0	0	0	0	0	0	0	12	317
15:00	2	317	55	3	11	0	0	1	1	0	0	0	0	14	404
16:00	12	375	80	3	14	3	1	1	0	0	0	0	0	27	516
17:00	16	438	100	3	22	1	0	1	0	0	0	0	0	26	607
18:00	4	545	103	2	19	4	0	1	0	0	0	0	0	29	707
19:00	2	264	52	2	6	0	0	0	0	0	0	0	0	3	329
20:00	0	170	24	2	1	0	0	0	0	0	0	0	0	0	197
21:00	0	117	23	0	0	0	0	0	0	0	0	0	0	1	141
22:00	0	82	6	0	1	0	0	0	0	0	0	0	0	0	89
23:00	1	65	6	1	0	0	0	0	0	0	0	0	0	3	76
Total	65	4283	785	43	124	17	1	6	2	0	0	0	0	185	5511
Percent	1.2%	77.7%	14.2%	0.8%	2.3%	0.3%	0.0%	0.1%	0.0%	0.0%	0.0%	0.0%	0.0%	3.4%	
AM Peak	08:00	09:00	08:00	09:00	09:00	11:00		09:00	09:00					08:00	09:00
Vol.	4	298	49	5	11	3		1	1					15	380
PM Peak	17:00	18:00	18:00	13:00	17:00	18:00	16:00	15:00	15:00					18:00	18:00
Vol.	16	545	103	4	22	4	1	1	1					29	707

Site Code: 8TH ST NORTH

Station ID:

Latitude: 0' 0.0000 South

Latitude: 0' 0.0000 South

South Bound, North Bound

Start Time	Bikes	Cars & Trailer	2 Axle Long	Buses	2 Axle 6 Tire	3 Axle Single	4 Axle Single	<5 Axl Double	5 Axle Double	>6 Axl Double	<6 Axl Multi	6 Axle Multi	>6 Axl Multi	Not Classe	Total
11/08/18	0	41	3	0	0	0	0	0	0	0	0	0	0	0	44
01:00	0	25	3	0	1	0	0	0	0	0	0	0	0	0	29
02:00	0	11	2	0	0	0	0	0	0	0	0	0	0	0	13
03:00	0	4	0	0	0	0	0	0	0	0	0	0	0	0	4
04:00	0	7	0	0	0	0	0	0	0	0	0	0	0	0	7
05:00	0	9	2	0	0	0	0	0	0	0	0	0	0	2	13
06:00	0	35	7	1	0	0	1	0	0	0	0	0	0	0	44
07:00	1	116	19	2	4	0	0	0	0	0	0	0	0	1	143
08:00	0	276	51	4	8	1	0	2	0	0	0	0	0	10	352
09:00	1	318	72	9	10	2	0	1	0	0	0	0	0	17	430
10:00	4	226	47	4	8	1	0	0	0	0	0	0	0	7	297
11:00	2	196	38	3	8	1	0	1	0	0	0	0	0	6	255
12 PM	1	244	39	4	5	0	0	0	0	0	0	0	0	6	299
13:00	1	288	48	5	5	1	0	0	0	0	0	0	0	14	362
14:00	1	244	50	3	3	1	0	3	0	0	0	0	0	8	313
15:00	5	340	70	3	21	0	0	0	1	0	0	0	0	15	455
16:00	12	402	103	6	15	1	1	1	0	0	0	0	0	26	567
17:00	9	518	84	1	21	3	0	2	0	0	0	0	0	24	662
18:00	9	539	107	3	15	4	0	1	0	0	0	0	0	29	707
19:00	0	213	38	3	5	0	0	0	0	0	0	0	0	6	265
20:00	1	153	13	2	2	0	0	0	0	0	0	0	0	2	173
21:00	1	121	16	0	4	0	0	0	0	0	0	0	0	0	142
22:00	0	104	11	0	4	0	0	0	0	0	0	0	0	2	121
23:00	0	74	6	1	0	0	0	0	0	0	0	0	0	0	81
Total	48	4504	829	54	139	15	2	11	1	0	0	0	0	175	5778
Percent	0.8%	78.0%	14.3%	0.9%	2.4%	0.3%	0.0%	0.2%	0.0%	0.0%	0.0%	0.0%	0.0%	3.0%	
AM Peak	10:00	09:00	09:00	09:00	09:00	09:00	06:00	08:00						09:00	09:00
Vol.	4	318	72	9	10	2	1	2						17	430
PM Peak	16:00	18:00	18:00	16:00	15:00	18:00	16:00	14:00	15:00					18:00	18:00
Vol.	12	539	107	6	21	4	1	3	1					29	707

Site Code: 8TH SOUTH
 Station ID:

Latitude: 0' 0.0000 South
 Latitude: 0' 0.0000 South

Start Time	15-Oct-18		Tue		Wed		Thu		Fri		Sat		Sun		Week Average	
	South Bo	North Bo	South Bo	North Bo	South Bo	North Bo	South Bo	North Bo	South Bo	North Bo	South Bo	North Bo	South Bo	North Bo	South Bo	North Bo
12:00 AM	*	*	*	*	14	8	10	8	0	0	*	*	*	*	8	5
01:00	*	*	*	*	17	10	9	6	*	*	*	*	*	*	13	8
02:00	*	*	*	*	4	5	4	2	*	*	*	*	*	*	4	4
03:00	*	*	*	*	0	1	5	1	*	*	*	*	*	*	2	1
04:00	*	*	*	*	4	5	7	12	*	*	*	*	*	*	6	8
05:00	*	*	*	*	23	29	15	22	*	*	*	*	*	*	19	26
06:00	*	*	*	*	36	98	40	113	*	*	*	*	*	*	38	106
07:00	*	*	*	*	108	265	114	238	*	*	*	*	*	*	111	252
08:00	*	*	*	*	148	326	152	316	*	*	*	*	*	*	150	321
09:00	*	*	*	*	99	165	137	192	*	*	*	*	*	*	118	178
10:00	*	*	*	*	141	135	145	168	*	*	*	*	*	*	143	152
11:00	*	*	*	*	155	166	167	177	*	*	*	*	*	*	161	172
12:00 PM	*	*	*	*	182	203	182	182	*	*	*	*	*	*	182	192
01:00	*	*	*	*	204	170	166	170	*	*	*	*	*	*	185	170
02:00	*	*	*	*	196	239	215	238	*	*	*	*	*	*	206	238
03:00	*	*	*	*	316	195	352	233	*	*	*	*	*	*	334	214
04:00	*	*	*	*	461	183	429	204	*	*	*	*	*	*	445	194
05:00	*	*	*	*	530	180	501	193	*	*	*	*	*	*	516	186
06:00	*	*	*	*	186	119	236	147	*	*	*	*	*	*	211	133
07:00	*	*	*	*	130	78	144	93	*	*	*	*	*	*	137	86
08:00	*	*	*	*	98	93	98	87	*	*	*	*	*	*	98	90
09:00	*	*	*	*	89	77	69	71	*	*	*	*	*	*	79	74
10:00	*	*	*	*	45	38	64	63	*	*	*	*	*	*	54	50
11:00	*	*	*	*	25	29	40	25	*	*	*	*	*	*	32	27
Lane Day	0	0	0	0	3211	2817	3301	2961	0	0	0	0	0	0	3252	2887
AM Peak Vol.	-	-	-	-	11:00	08:00	11:00	08:00	-	-	-	-	-	-	11:00	08:00
PM Peak Vol.	-	-	-	-	17:00	14:00	17:00	14:00	-	-	-	-	-	-	17:00	14:00
Comb. Total	0	0	0	0	6028	6262	6262	6262	0	0	0	0	0	0	6139	6139
ADT	ADT 6,138	ADT 6,138	ADT 6,138	ADT 6,138	ADT 6,138	ADT 6,138	ADT 6,138	ADT 6,138	ADT 6,138	ADT 6,138	ADT 6,138	ADT 6,138	ADT 6,138	ADT 6,138	ADT 6,138	ADT 6,138

Comb. Total: 0, 0, 6028, 6262, 0, 0, 0, 6139

ADT: ADT 6,138, ADT 6,138

Site Code: 8TH SOUTH
 Station ID:

Latitude: 0' 0.0000 South
 Latitude: 0' 0.0000 South

South Bound

Start Time	15	20	25	30	35	40	45	50	55	60	65	70	75	999	Total	Pace Speed	Number in Pace
10/17/18	0	1	0	3	7	2	0	1	0	0	0	0	0	0	14	26-35	10
01:00	1	0	1	2	7	4	2	0	0	0	0	0	0	0	17	31-40	11
02:00	0	0	0	1	2	0	1	0	0	0	0	0	0	0	4	25-34	3
03:00	0	0	0	0	0	0	0	0	0	0	0	0	0	0	0	*	*
04:00	0	0	0	0	2	2	0	0	0	0	0	0	0	0	4	30-39	4
05:00	0	1	1	3	10	5	3	0	0	0	0	0	0	0	23	30-39	15
06:00	0	0	1	4	11	11	7	2	0	0	0	0	0	0	36	31-40	22
07:00	2	1	8	24	38	25	7	3	0	0	0	0	0	0	108	31-40	63
08:00	5	3	9	46	38	39	7	1	0	0	0	0	0	0	148	26-35	84
09:00	3	1	4	20	31	28	9	3	0	0	0	0	0	0	99	31-40	59
10:00	2	0	9	22	54	41	10	1	1	0	1	0	0	0	141	31-40	95
11:00	7	2	5	22	42	46	23	4	3	0	1	0	0	0	155	31-40	88
12 PM	1	1	4	35	66	49	19	6	1	0	0	0	0	0	182	31-40	115
13:00	3	1	5	32	77	59	23	2	1	1	0	0	0	0	204	31-40	136
14:00	3	0	10	38	76	50	16	3	0	0	0	0	0	0	196	31-40	126
15:00	13	2	5	30	113	103	40	7	1	2	0	0	0	0	316	31-40	216
16:00	13	1	9	70	149	139	69	8	2	1	0	0	0	0	461	31-40	288
17:00	10	3	19	90	250	119	35	3	1	0	0	0	0	0	530	31-40	369
18:00	1	1	2	22	81	58	15	5	1	0	0	0	0	0	186	31-40	139
19:00	1	0	0	19	44	46	15	3	1	1	0	0	0	0	130	31-40	90
20:00	1	1	5	10	36	34	10	1	0	0	0	0	0	0	98	31-40	70
21:00	1	0	4	11	32	21	16	1	2	0	0	0	0	1	89	31-40	53
22:00	1	1	1	8	17	13	3	0	1	0	0	0	0	0	45	31-40	30
23:00	0	1	2	5	8	6	3	0	0	0	0	0	0	0	25	29-38	14
Total	68	21	104	517	1191	900	333	54	15	5	2	0	0	1	3211		
Percent	2.1%	0.7%	3.2%	16.1%	37.1%	28.0%	10.4%	1.7%	0.5%	0.2%	0.1%	0.0%	0.0%	0.0%			
AM Peak	11:00	08:00	08:00	08:00	10:00	11:00	11:00	11:00	11:00		10:00				11:00		
Vol.	7	3	9	46	54	46	23	4	3		1				155		
PM Peak	15:00	17:00	17:00	17:00	17:00	16:00	16:00	16:00	16:00	15:00				21:00	17:00		
Vol.	13	3	19	90	250	139	69	8	2	2				1	530		

Stats	10 MPH Pace Speed :	31-40 MPH
	Number in Pace :	4147
	Percent in Pace :	63.7%
	Number of Vehicles > 25 MPH :	6086
	Percent of Vehicles > 25 MPH :	93.5%
	Mean Speed(Average) :	34 MPH

Site Code: 8TH SOUTH
 Station ID:

Latitude: 0' 0.0000 South
 Latitude: 0' 0.0000 South

North Bound

Start Time	15	20	25	30	35	40	45	50	55	60	65	70	75	999	Total	Pace Speed	Number in Pace
10/17/18	0	0	0	3	2	3	0	0	0	0	0	0	0	0	8	28-37	5
01:00	0	0	2	5	0	2	1	0	0	0	0	0	0	0	10	21-30	7
02:00	0	0	1	1	2	1	0	0	0	0	0	0	0	0	5	31-40	3
03:00	0	0	0	1	0	0	0	0	0	0	0	0	0	0	1	19-28	1
04:00	0	0	1	1	3	0	0	0	0	0	0	0	0	0	5	25-34	4
05:00	0	0	2	12	9	6	0	0	0	0	0	0	0	0	29	26-35	21
06:00	0	0	3	26	48	19	2	0	0	0	0	0	0	0	98	26-35	74
07:00	3	2	32	96	103	29	0	0	0	0	0	0	0	0	265	26-35	199
08:00	10	4	43	130	110	24	5	0	0	0	0	0	0	0	326	26-35	240
09:00	6	4	10	64	68	11	2	0	0	0	0	0	0	0	165	26-35	132
10:00	4	2	11	43	55	18	2	0	0	0	0	0	0	0	135	26-35	98
11:00	7	2	16	54	67	19	1	0	0	0	0	0	0	0	166	26-35	121
12 PM	0	0	5	55	116	24	3	0	0	0	0	0	0	0	203	26-35	171
13:00	5	0	9	67	65	21	3	0	0	0	0	0	0	0	170	26-35	132
14:00	6	11	51	110	53	8	0	0	0	0	0	0	0	0	239	25-34	163
15:00	8	1	16	72	83	15	0	0	0	0	0	0	0	0	195	26-35	155
16:00	19	2	20	59	60	21	1	1	0	0	0	0	0	0	183	26-35	119
17:00	15	1	22	86	47	9	0	0	0	0	0	0	0	0	180	26-35	133
18:00	3	1	14	46	38	13	4	0	0	0	0	0	0	0	119	26-35	84
19:00	0	2	12	21	35	8	0	0	0	0	0	0	0	0	78	26-35	56
20:00	0	1	6	47	32	7	0	0	0	0	0	0	0	0	93	26-35	79
21:00	1	0	5	42	23	6	0	0	0	0	0	0	0	0	77	26-35	65
22:00	2	0	2	17	12	4	1	0	0	0	0	0	0	0	38	26-35	29
23:00	0	0	1	14	10	3	1	0	0	0	0	0	0	0	29	26-35	24
Total	89	33	284	1072	1041	271	26	1	0	0	0	0	0	0	2817		
Percent	3.2%	1.2%	10.1%	38.1%	37.0%	9.6%	0.9%	0.0%	0.0%	0.0%	0.0%	0.0%	0.0%	0.0%			
AM Peak	08:00	08:00	08:00	08:00	08:00	07:00	08:00								08:00		
AM Peak Vol.	10	4	43	130	110	29	5								326		
PM Peak	16:00	14:00	14:00	14:00	12:00	12:00	18:00	16:00							14:00		
PM Peak Vol.	19	11	51	110	116	24	4	1							239		

Stats	10 MPH Pace Speed :	26-35 MPH
	Number in Pace :	4245
	Percent in Pace :	73.5%
	Number of Vehicles > 25 MPH :	4817
	Percent of Vehicles > 25 MPH :	83.4%
	Mean Speed(Average) :	29 MPH

Site Code: 8TH SOUTH

Station ID:

Latitude: 0' 0.0000 South



Latitude: 0' 0.0000 South

South Bound, North Bound

Start Time	Bikes	Cars & Trailer	2 Axle Long	Buses	2 Axle 6 Tire	3 Axle Single	4 Axle Single	<5 Axl Double	5 Axle Double	>6 Axl Double	<6 Axl Multi	6 Axle Multi	>6 Axl Multi	Not Classe	Total
10/17/18	0	11	11	0	0	0	0	0	0	0	0	0	0	0	22
01:00	0	16	9	0	1	0	0	0	0	0	0	0	0	1	27
02:00	0	5	3	0	1	0	0	0	0	0	0	0	0	0	9
03:00	0	1	0	0	0	0	0	0	0	0	0	0	0	0	1
04:00	0	4	5	0	0	0	0	0	0	0	0	0	0	0	9
05:00	0	31	16	1	4	0	0	0	0	0	0	0	0	0	52
06:00	0	76	46	3	9	0	0	0	0	0	0	0	0	0	134
07:00	0	237	93	7	27	2	0	2	0	0	0	0	0	5	373
08:00	2	287	132	7	29	1	0	4	0	0	0	0	0	12	474
09:00	1	123	104	2	23	1	0	0	0	0	0	0	0	10	264
10:00	0	122	109	3	27	4	0	5	0	0	0	0	0	6	276
11:00	3	148	113	5	29	3	0	7	0	0	0	0	0	13	321
12 PM	2	210	135	3	30	1	0	2	0	0	0	0	0	2	385
13:00	1	171	149	4	39	0	0	2	0	0	0	0	0	8	374
14:00	2	214	156	5	47	1	0	1	0	0	0	0	0	9	435
15:00	1	186	232	7	62	1	0	1	0	0	0	0	0	21	511
16:00	2	211	298	4	89	3	0	4	0	0	0	0	0	33	644
17:00	2	248	351	2	74	2	0	5	0	0	0	0	0	26	710
18:00	2	125	145	3	25	0	0	2	0	0	0	0	0	3	305
19:00	0	89	103	2	13	0	0	0	0	0	0	0	0	1	208
20:00	0	99	76	0	14	0	0	1	0	0	0	0	0	1	191
21:00	0	76	71	0	16	0	0	1	0	0	0	0	0	2	166
22:00	0	35	38	0	7	0	0	0	0	0	0	0	0	3	83
23:00	0	31	22	0	1	0	0	0	0	0	0	0	0	0	54
Total	18	2756	2417	58	567	19	0	37	0	0	0	0	0	156	6028
Percent	0.3%	45.7%	40.1%	1.0%	9.4%	0.3%	0.0%	0.6%	0.0%	0.0%	0.0%	0.0%	0.0%	2.6%	
AM Peak	11:00	08:00	08:00	07:00	08:00	10:00		11:00						11:00	08:00
Vol.	3	287	132	7	29	4		7						13	474
PM Peak	12:00	17:00	17:00	15:00	16:00	16:00		17:00						16:00	17:00
Vol.	2	248	351	7	89	3		5						33	710



WILSON
& COMPANY
ENGINEERS & ARCHITECTS



4401 Masthead Street NE, Suite 150
Albuquerque, NM 87109
phone: 505-348-4000
fax: 505-348-4055

www.wilsonco.com

